

THE ANTI-SOCIAL BEHAVIOUR, CRIME AND POLICING ACT 2014

THE BLACKPOOL BOROUGH COUNCIL

SQUIRES GATE WARD

(RESTRICTED ACCESS)

PUBLIC SPACES PROTECTION ORDER 2021

Blackpool Borough Council (“the Council”), in exercise of its powers under section 59 of the Anti-social Behaviour, Crime and Policing Act 2014 (“the Act”) and under all other enabling powers being satisfied that all conditions set out in section 59 of the Act have been met hereby makes the following Order:

1. This Order applies to the public spaces within the Borough of Blackpool described in the Schedule to this Order and shown marked BLUE on the plans annexed to this Order (“the Restricted Access Areas”).
2. The Order is required due to the high levels of crime and anti-social behaviour associated with the Restricted Areas prior to the installation of lockable alley gates; and having had a detrimental effect on the quality of life of those living in the locality, was persistent and continuing in nature, and was unreasonable.
3. Save for the exemptions in Article 4 below, no person shall use the public right of way over the Restricted Area at any time.
4. Nothing in Article 3 above shall apply to the following:-
 - a. The owners and occupiers of adjoining premises as described in the Schedule to this Order
 - b. Police, Fire, Rescue Services and NHS personnel in the exercise of their duties:
 - c. Employees contractors or agents of statutory undertakings requiring access to apparatus (water, gas, electricity and telecommunications providers) in the exercise of their functions; and
 - d. Local Authority officers and their contractors or agents including local Town Centre Bid Officers in the exercise of their functions
5. Gates restricting access may be installed, operated and maintained in a Restricted Area by the Council.
6. Any person using the gates referred to in Article 5 to gain access to or from a Restricted Area shall ensure that the gates are closed and locked immediately after use. Failure to do so would amount to a breach of this order.

7. The Council is responsible for maintenance of the gates. The responsible department for maintenance can be contacted on 01253 477477 or issues reported on line [Report An Alley Gate Fault \(blackpool.gov.uk\)](http://blackpool.gov.uk)
8. Any person without reasonable excuse fails to comply with the requirements of this Order commits an offence and shall be liable on summary conviction to a fine not exceeding Level 3 on the standard scale.
9. This Order may be cited as the Blackpool Borough Council, Squires Gate Ward (Restricted Access) Public Space Protection Order 2021 and applies to the public places described in the Schedule to this Order and shown on the Plans attached to the Order (“the Restricted Access Areas”)
10. This Order shall come into force on2021 and shall have effect and remain in force for a period of three years from that date, unless extended pursuant to section 60 of the Act.
11. If any interested person desires to question the validity of this Order on the grounds that the Council had no powers to make it or that any requirement of the Act has not been complied with in relation to this Order, he or she may apply to the High Court within six weeks of this Order being made.

Dated this day of 2021

The COMMON SEAL of

Blackpool Borough Council

Was affixed hereto in the presence of:-

Authorised signatory

SCHEDULE
HIGHFIELD WARD

Schedule Plan Reference Number	Location	Description
1.	41-55 Abbey Road 2-4 Colville Road 1-15 Roselyn Avenue 21-25 Stonycroft Avenue	Abbey Road
2.	1-35 Ash Street	Ash Street 1
3.	4-38 Ash Street Ladies Bowling Club, 37 Ash Street 3-43 Lodore Road 40-56 St Martins Road	Ash Street
4.	1-41 Boscombe Road 17-29 Eastbourne Road 2-64 Horncliffe Road 487-495 Lytham Road	Boscombe Road
5.	1-45 Bournemouth Road 31-45 Eastbourne Road 2-44 Boscombe Road 497-509 Lytham Road	Bournemouth Road 1
6.	4-52 Bournemouth Road 47-53 Eastbourne Road 84-124 Harrowside 511-537 Lytham Road	Bournemouth Road
7.	1-9 Colville Road 29-37 Scarsdale Avenue	Colville Road
8.	27-73 Harrowside 2-32 Sandhills Avenue	Harrowside
9.	2-44 Ladore Road 1-11 Green Avenue	Ladore Road 1
10.	45-59 Mayfield Avenue Church Hall, Mayfield Avenue	Mayfield Avenue 1

	600-614 Lytham Road 1-3 Scarsdale Avenue	
11.	9-43 Mayfield Avenue 578-598 Lytham Road 4-6 Scarsdale Avenue	Mayfield Avenue
12.	52-76 Orchard Avenue 1-15 Stonycroft Avenue 56-60 Mayfield Avenue	Orchard Avenue 1
13.	51-83 Orchard Avenue 2-38 Langfield Avenue	Orchard Avenue 2
14.	2-50 Orchard Avenue 2-50 Mayfield Avenue 29-45 Highfield Road	Orchard Avenue
15.	2-30 Roselyn Avenue 1-29 Langfield Avenue 9-27 Scarsdale Avenue	Roselyn Avenue
16.	10 Scarsdale Avenue 17-49 Orchard Avenue 1-19 Summerville Avenue 5 Laurier Avenue	Scarsdale Avenue
17.	2-14 Summerville 12 Scarsdale Avenue	Summerville

Location of gates marked red in attached plan.

1.

Abbey Road Scheme

Ward: Squires Gate

Scheme Name: Abbey Road

Addresses contained within the PSPO:-

41-55 Abbey Road

2-4 Colville Road

1-15 Roselyn Avenue

21-25 Stonycroft Avenue

Alternative routes for public access are via Abbey Road, Colville Road, Roselyn Avenue and Stonycroft Avenue.

Following the consultation in December 2020 no comments or objections were received regarding the Alley Gate scheme known as Abbey Road.



2.

Ash Street 1 Scheme

Ward: Squires Gate

Scheme Name: Ash Street 1

Addresses contained within the PSPO:-

1-35 Ash Street

Alternative routes for public access are via Ash Street 1.

Following the consultation in December 2020 no comments or objections were received regarding the Alley Gate scheme known as Ash Street 1.



3.

Ash Street Scheme

Ward: Squires Gate

Scheme Name: Ash Street

Addresses contained within the PSPO:-

4-38 Ash Street

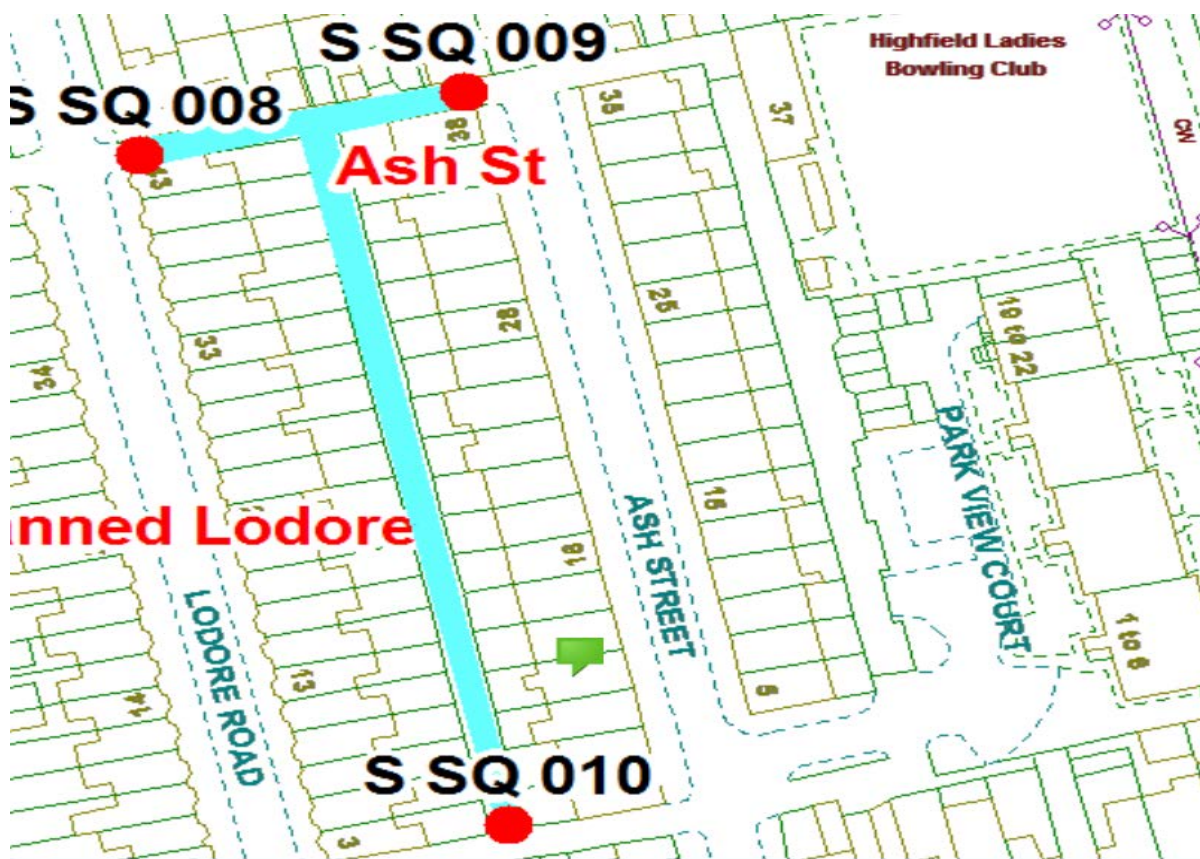
Ladies Bowling Club, 37 Ash Street

3-43 Lodore Road

40-56 St Martins Road

Alternative routes for public access are via Ash Street, Lodore Road and St Martins Road.

Following the consultation in December 2020 no comments or objections were received regarding the Alley Gate scheme known as Ash Street.



4.

Boscombe Road Scheme

Ward: Squires Gate

Scheme Name: Boscombe Road

Addresses contained within the PSPO:-

1-41 Boscombe Road

17-29 Eastbourne Road

2-64 Horncliffe Road

487-495 Lytham Road

Alternative routes for public access are via Boscombe Road, Eastbourne Road, Horncliffe Road and Lytham Road.

Following the consultation in December 2020 no comments or objections were received regarding the Alley Gate scheme known as Boscombe Road.



5.

Bournemouth Road 1 Scheme

Ward: Squires Gate

Scheme Name: Bournemouth 1 Road

Addresses contained within the PSPO:-

1-45 Bournemouth Road

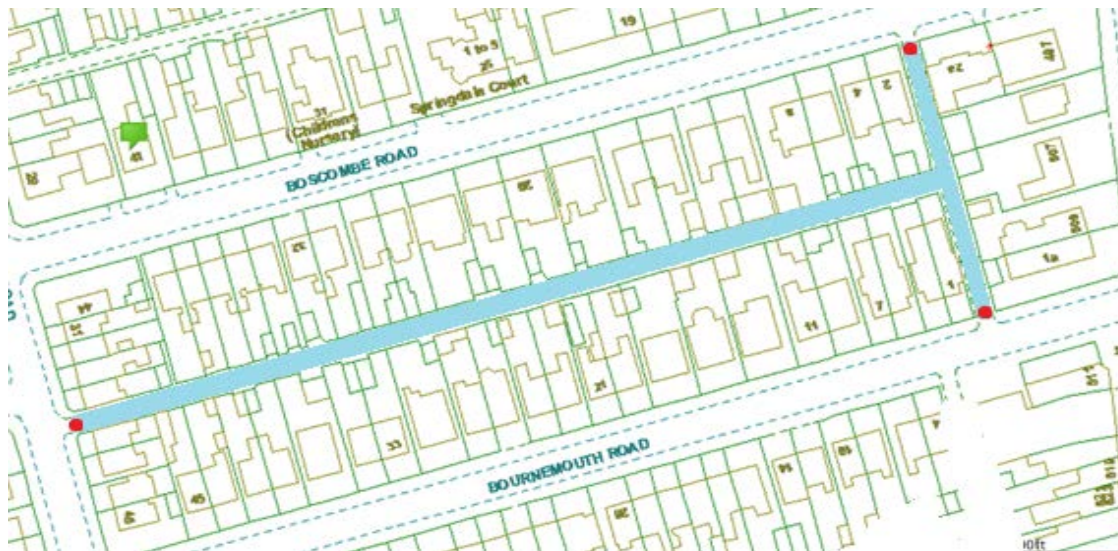
31-45 Eastbourne Road

2-44 Boscombe Road

497-509 Lytham Road

Alternative routes for public access are via Bournemouth Road, Eastbourne Road, Boscombe Road and Lytham Road.

Following the consultation in December 2020 no comments or objections were received regarding the Alley Gate scheme known as Bournemouth 1 Road.



6.

Bournemouth Road Scheme

Ward: Squires Gate

Scheme Name: Bournemouth Road

Addresses contained within the PSPO:-

4-52 Bournemouth Road

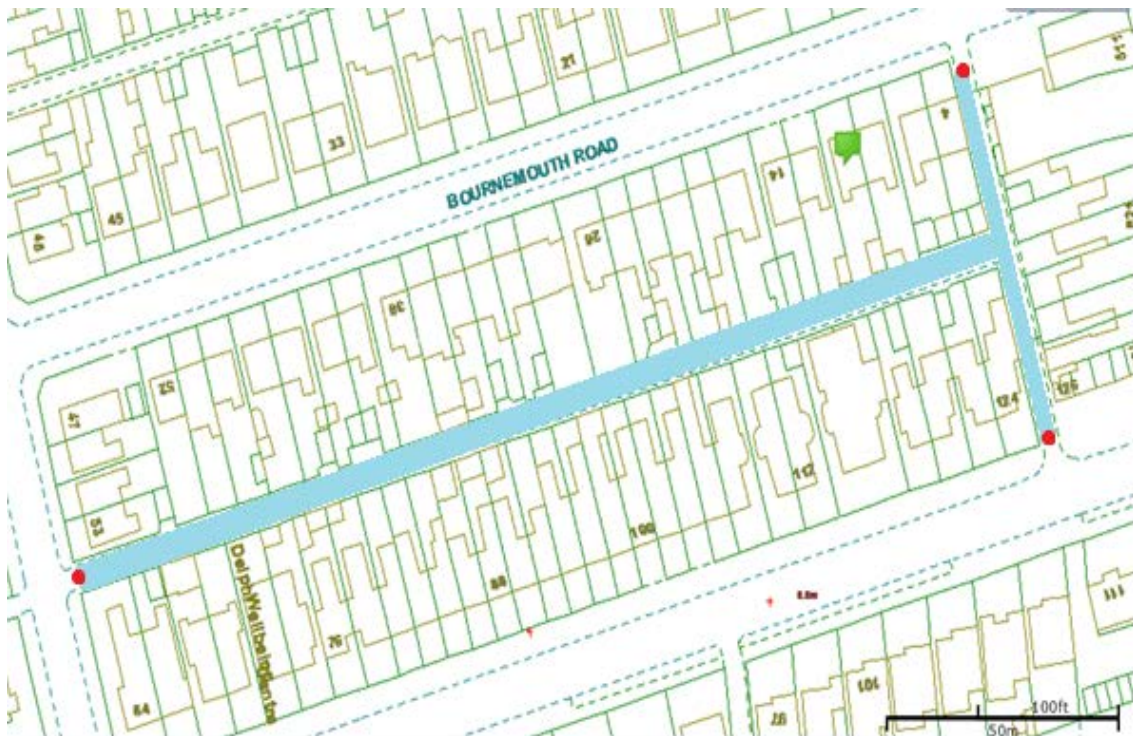
47-53 Eastbourne Road

84-124 Harrowside

511-537 Lytham Road

Alternative routes for public access are via Bournemouth Road, Eastbourne Road, Harrowside and Lytham Road.

Following the consultation in December 2020 no comments or objections were received regarding the Alley Gate scheme known as Bournemouth Road.



7.

Colville Road Scheme

Ward: Squires Gate

Scheme Name: Colville Road

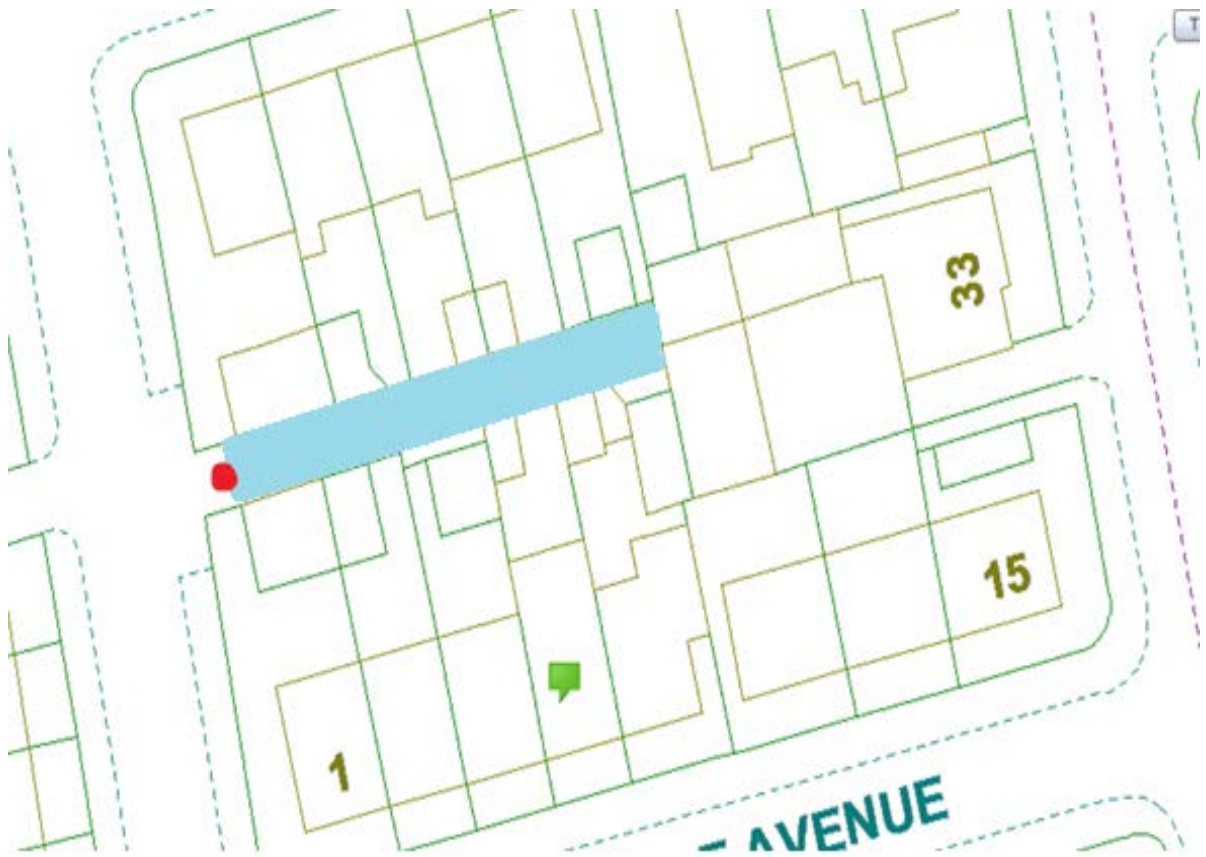
Addresses contained within the PSPO:-

1-9 Colville Road

29-37 Scarsdale Avenue

There are no alternative routes for public access.

Following the consultation in December 2020 no comments or objections were received regarding the Alley Gate scheme known as Colville Road.



8.

Harrowside Scheme

Ward: Squires Gate

Scheme Name: Harrowside

Addresses contained within the PSPO:-

27-73 Harrowside

2-32 Sandhills Avenue

Alternative routes for public access are via Harrowside and Sandhills Avenue.

Following the consultation in December 2020 no comments or objections were received regarding the Alley Gate scheme known as Harrowside.



9.

Ladore Road 1 Scheme

Ward: Squires Gate

Scheme Name: Ladore Road 1

Addresses contained within the PSPO:-

2-44 Ladore Road

1-11 Green Avenue

Following the consultation in December 2020 no comments or objections were received regarding the Alley Gate scheme known as Ladore Road 1.



10.

Mayfield Avenue 1 Scheme

Ward: Squires Gate

Scheme Name: Mayfield Avenue 1

Addresses contained within the PSPO:-

45-59 Mayfield Avenue

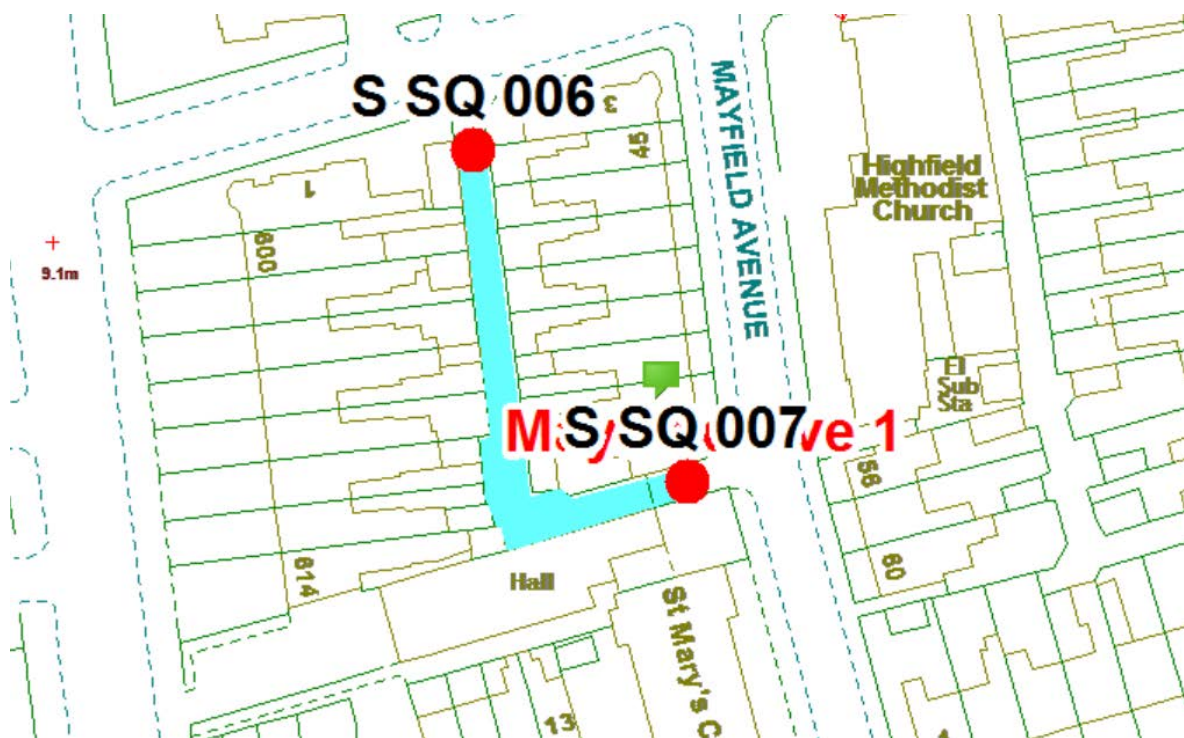
Church Hall, Mayfield Avenue

600-614 Lytham Road

1-3 Scarsdale Avenue

Alternative routes for public access are via Mayfield Avenue, Lytham Road and Scarsdale Avenue.

Following the consultation in December 2020 no comments or objections were received regarding the Alley Gate scheme known as Mayfield Avenue 1.



11.

Mayfield Avenue Scheme

Ward: Squires Gate

Scheme Name: Mayfield Avenue

Addresses contained within the PSPO:-

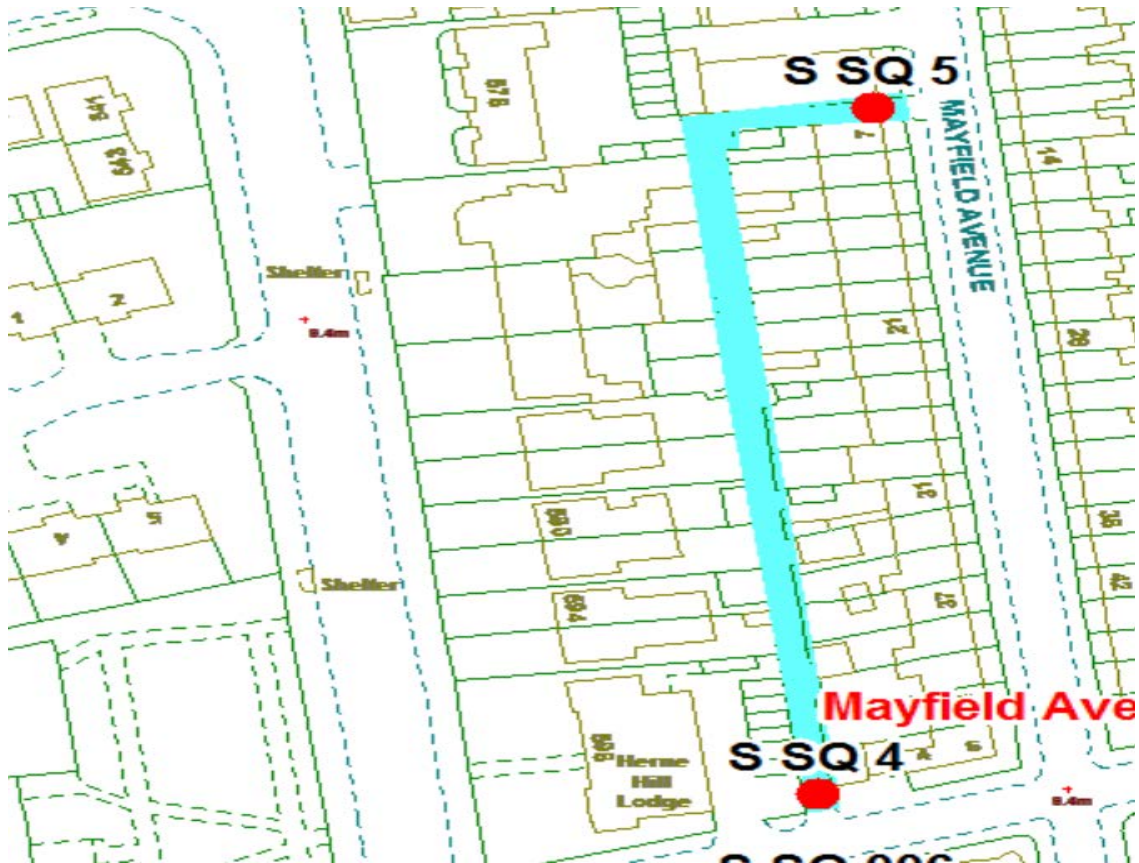
9-43 Mayfield Avenue

578-598 Lytham Road

4-6 Scarsdale Avenue

Alternative routes for public access are via Mayfield Avenue, Lytham Road and Scarsdale Avenue.

Following the consultation in December 2020 no comments or objections were received regarding the Alley Gate scheme known as Mayfield Avenue.



12.

Orchard Avenue 1 Scheme

Ward: Squires Gate

Scheme Name: Orchard Avenue 1

Addresses contained within the PSPO:-

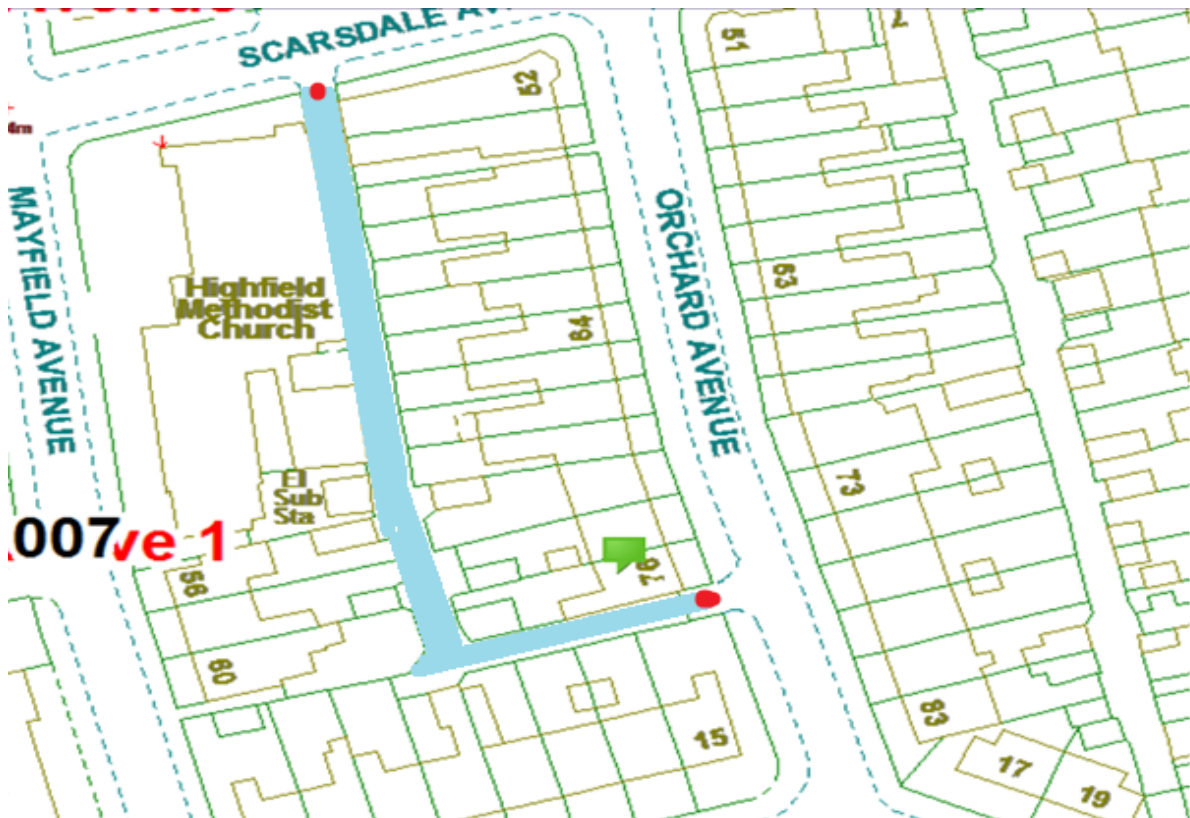
52-76 Orchard Avenue

1-15 Stonycroft Avenue

56-60 Mayfield Avenue

Alternative routes for public access are via Orchard Avenue, Stonycroft Avenue and Mayfield Avenue.

Following the consultation in December 2020 no comments or objections were received regarding the Alley Gate scheme known as Orchard Avenue 1.



13.

Orchard Avenue 2 Scheme

Ward: Squires Gate

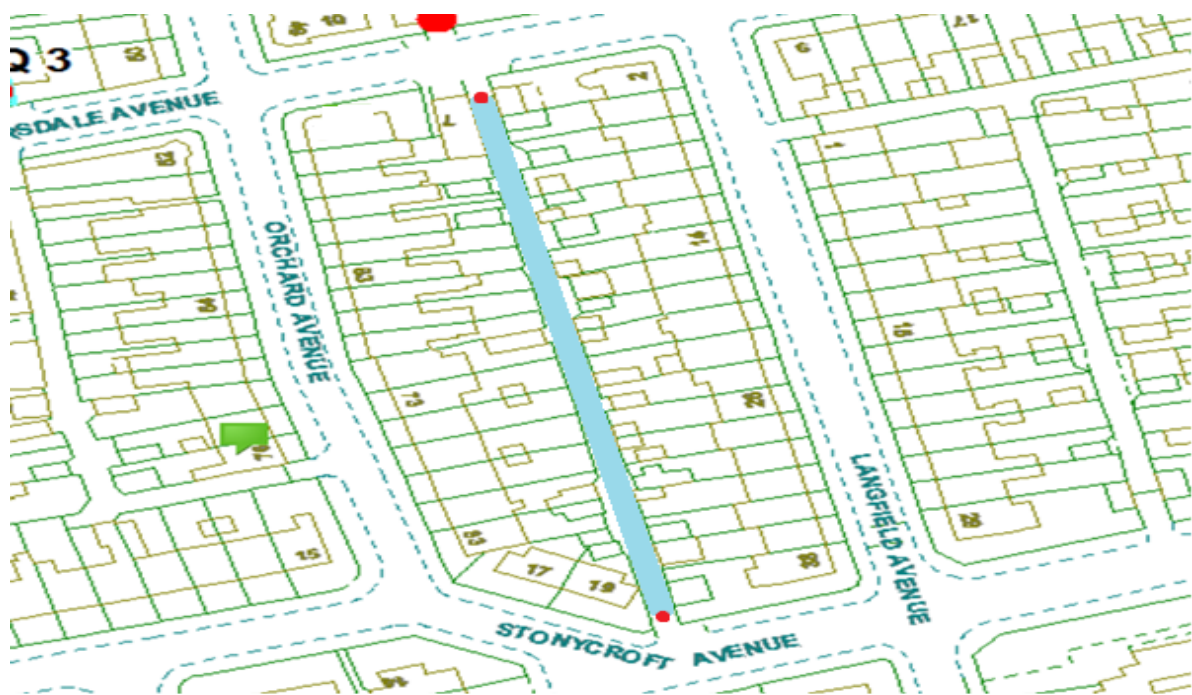
Scheme Name: Orchard Avenue 2

Addresses contained within the PSPO:-

51-83 Orchard Avenue

2-38 Langfield Avenue

Following the consultation in December 2020 no comments or objections were received regarding the Alley Gate scheme known as Orchard Avenue 2.



14.

Orchard Avenue Scheme

Ward: Squires Gate

Scheme Name: Orchard Avenue

Addresses contained within the PSPO:-

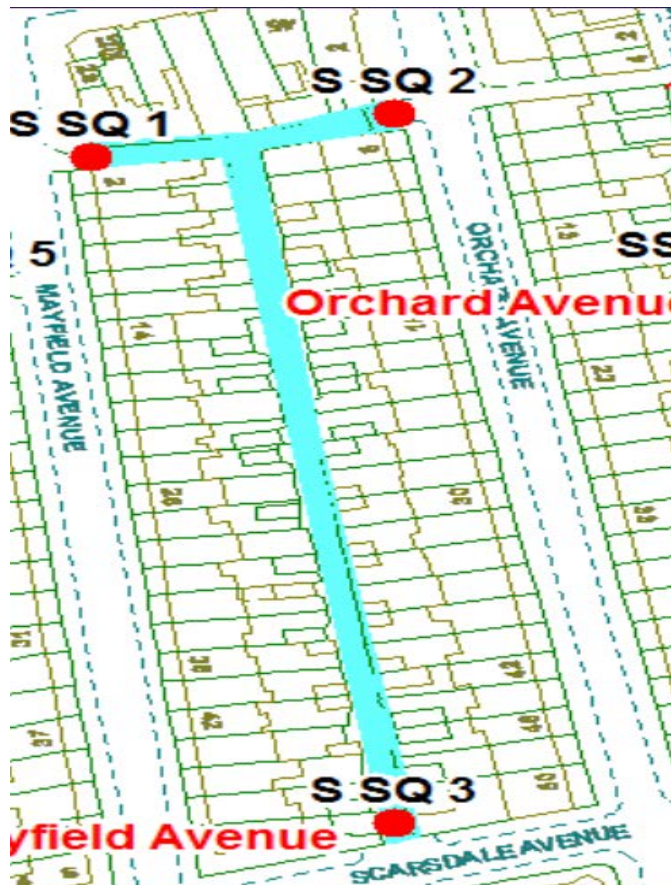
2-50 Orchard Avenue

2-50 Mayfield Avenue

29-45 Highfield Road

Alternative routes for public access are via Orchard Avenue, Mayfield Avenue and Highfield Road.

Following the consultation in December 2020 no comments or objections were received regarding the Alley Gate scheme known as Orchard Avenue.



15.

Roselyn Avenue Scheme

Ward: Squires Gate

Scheme Name: Roselyn Avenue

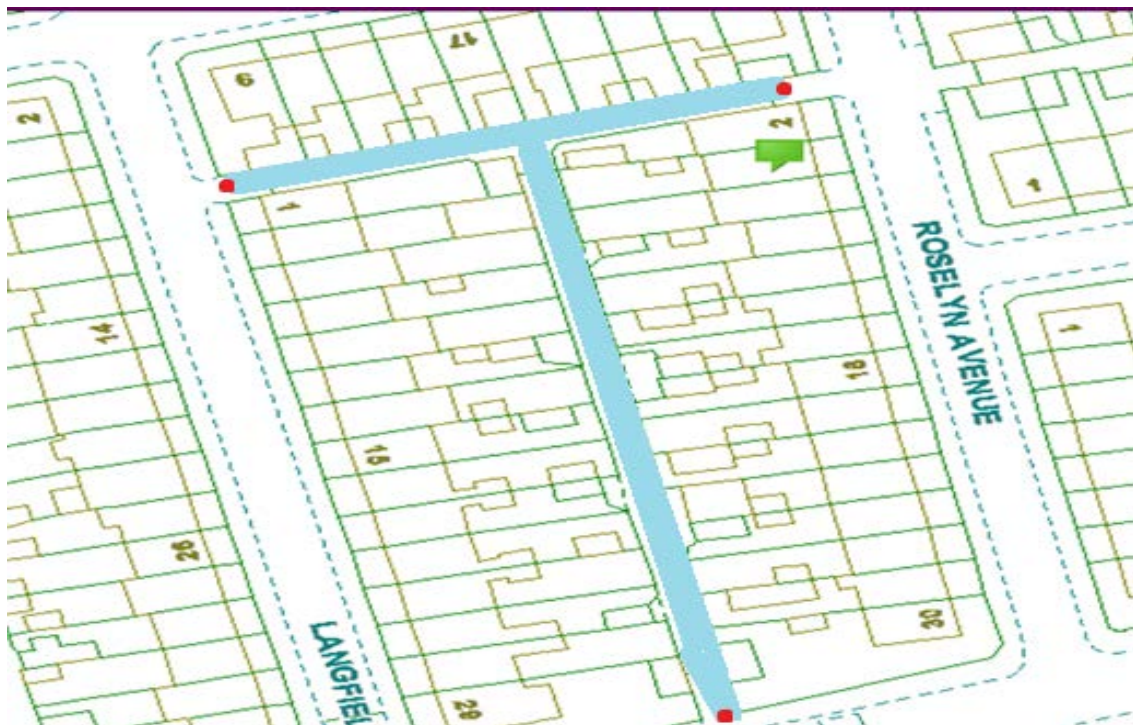
Addresses contained within the PSPO:-

2-30 Roselyn Avenue

1-29 Langfield Avenue

9-27 Scarsdale Avenue

Following the consultation in December 2020 no comments or objections were received regarding the Alley Gate scheme known as Roselyn Avenue.



16.

Scarsdale Avenue Scheme

Ward: Squires Gate

Scheme Name: Scarsdale Avenue

Addresses contained within the PSPO:-

10 Scarsdale Avenue

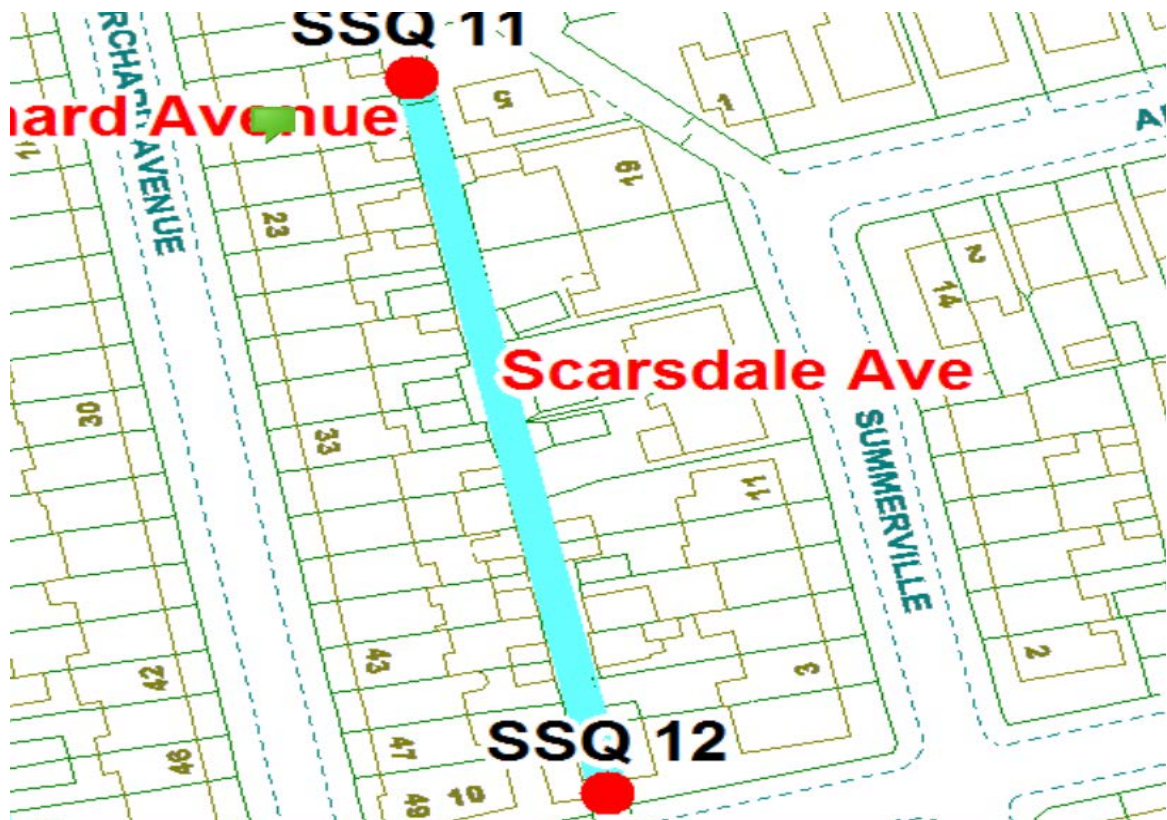
17-49 Orchard Avenue

1-19 Summerville Avenue

5 Laurier Avenue

Alternative routes for public access are via Scarsdale Avenue, Orchard Avenue, Summerville Avenue and Laurier Avenue.

Following the consultation in December 2020 no comments or objections were received regarding the Alley Gate scheme known as Scarsdale Avenue.



17.

Summerville Scheme

Ward: Squires Gate

Scheme Name: Summerville

Addresses contained within the PSPO:-

2-14 Summerville

12 Scarsdale Avenue

There are no alternative routes for public access.

Following the consultation in December 2020 no comments or objections were received regarding the Alley Gate scheme known as Summerville.

